

Town of Weldon Land Use Plan

Map Adopted October 9, 2006

Legend

- Streets
- CSX Railroad
- parcels

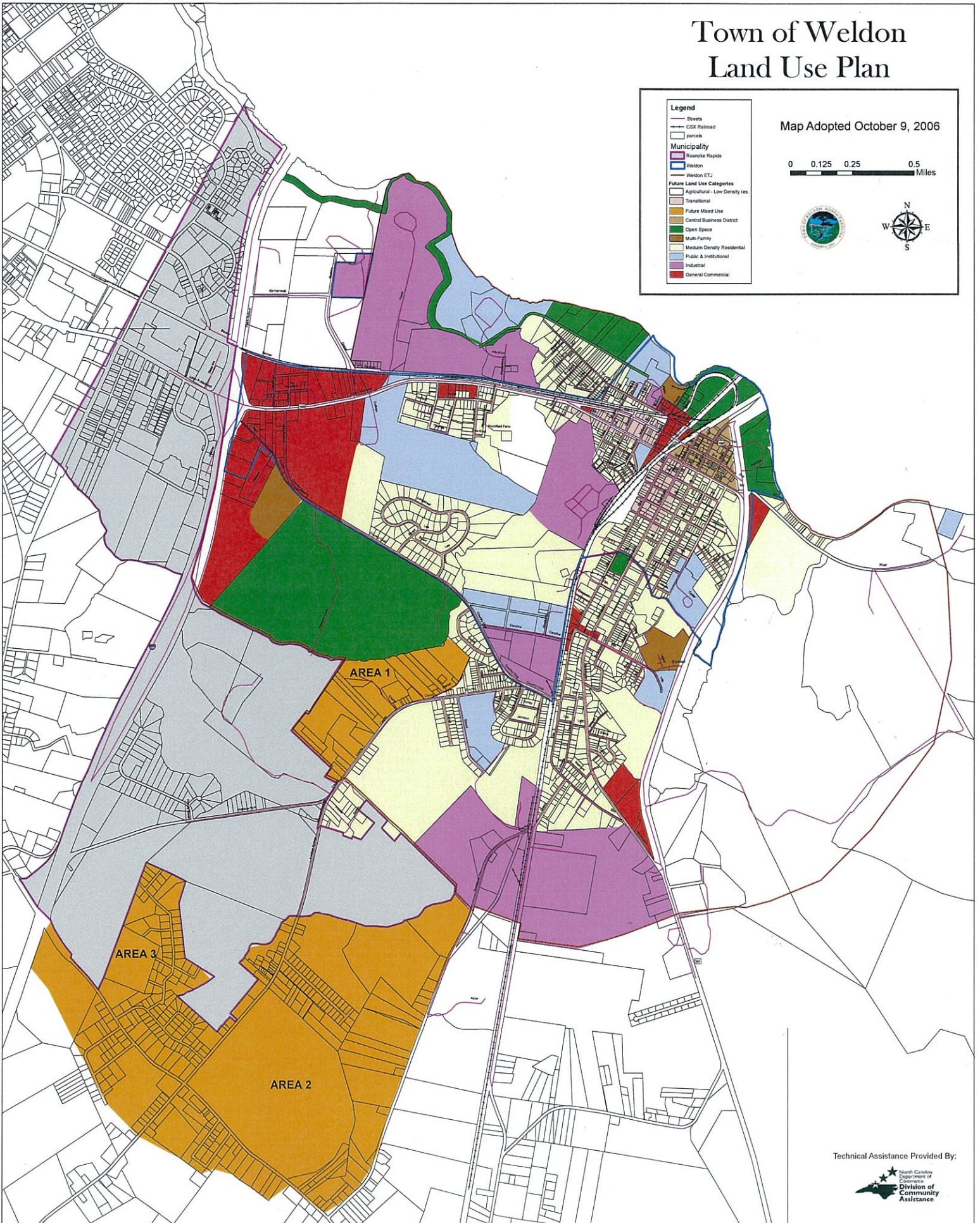


Municipality

- Roanoke Rapids
- Weldon
- Weldon ETJ

Future Land Use Categories

- Agricultural - Low Density res
- Transitional
- Future Mixed Use
- Central Business District
- Multi-Family
- Open Space
- Medium Density Residential
- Public & Institutional
- Industrial
- General Commercial

0 0.125 0.25 0.5 Miles



Technical Assistance Provided By:

